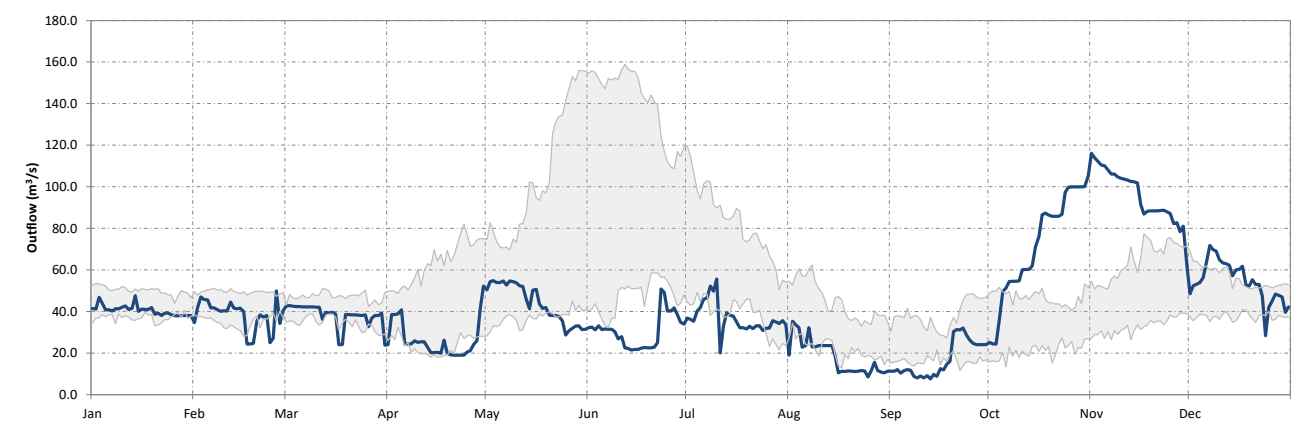
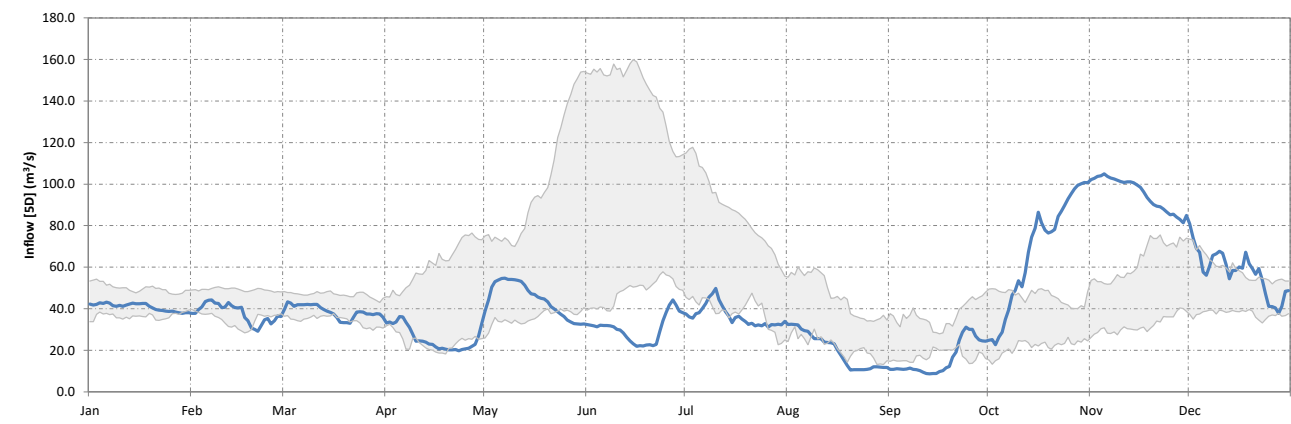
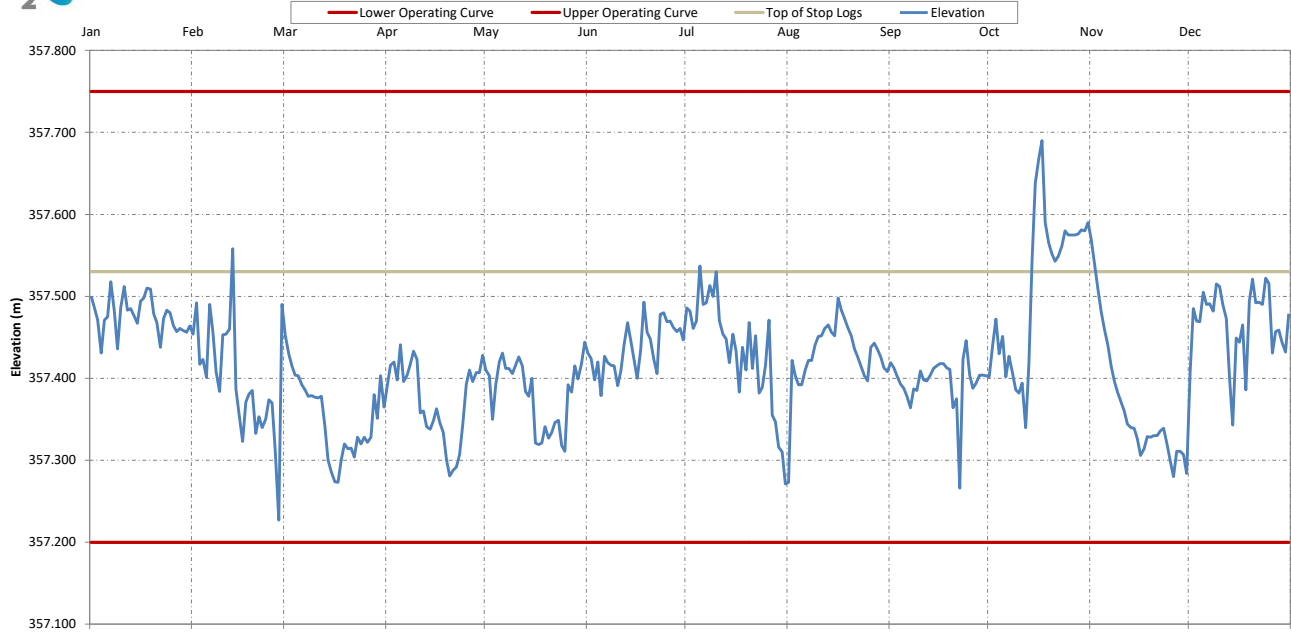
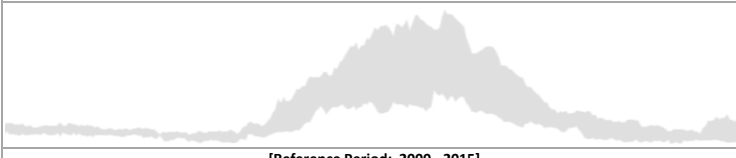




### Sturgeon Falls Generating Station 2018



#### 25<sup>th</sup> to 75<sup>th</sup> Percentile Data



[Reference Period: 2000 - 2015]

Date	Elevation (m)	Inflow [5D] (m <sup>3</sup> /s)	Outflow [1D] (m <sup>3</sup> /s)
25-Dec-18	357.516	41.2	42.0
26-Dec-18	357.431	41.1	45.2
27-Dec-18	357.457	40.5	48.4
28-Dec-18	357.459	37.8	47.8
29-Dec-18	357.444	41.2	47.0
30-Dec-18	357.432	48.4	39.6
31-Dec-18	357.479	48.7	42.3

Provisional Data