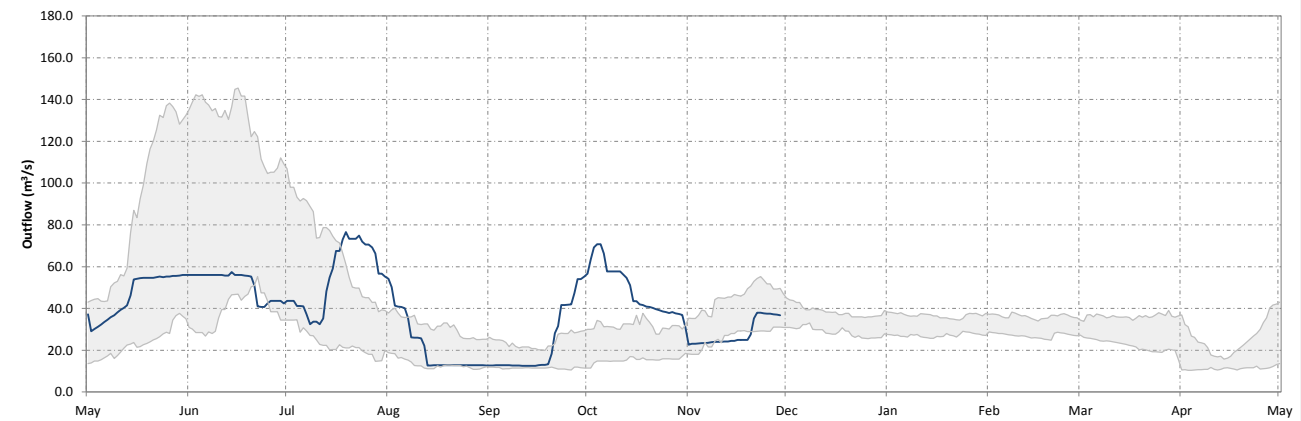
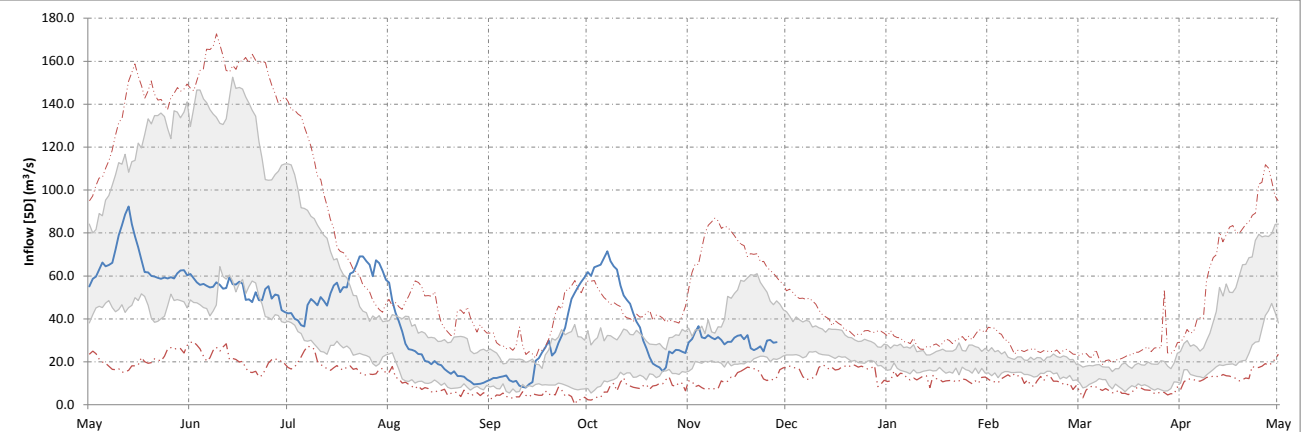
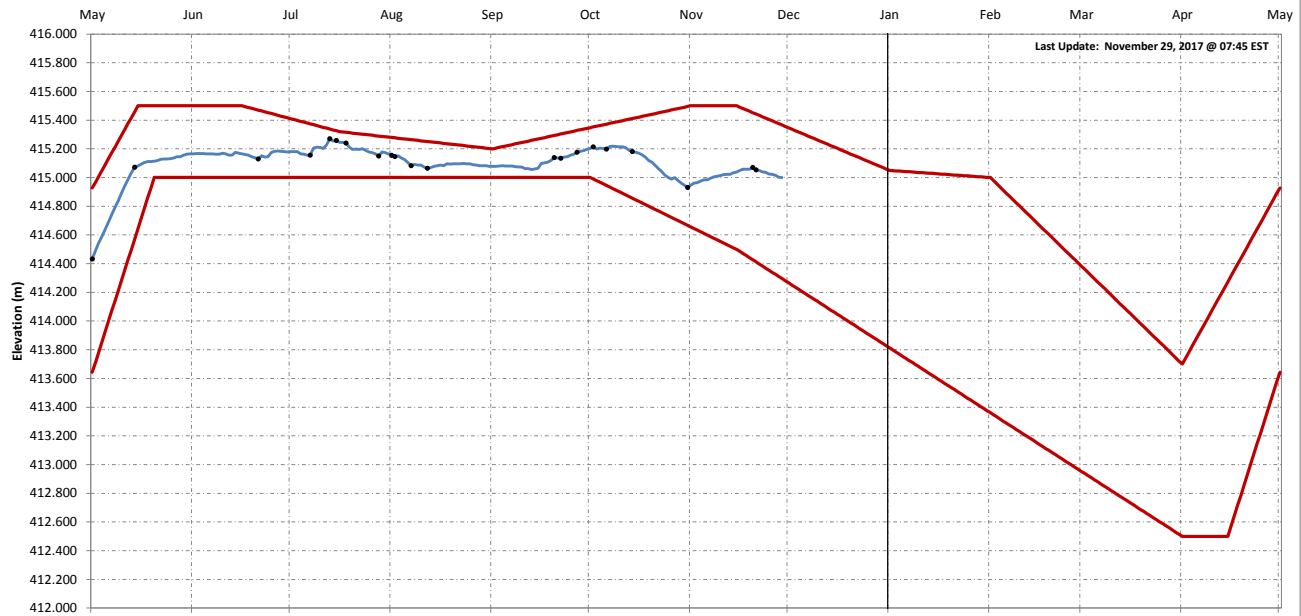


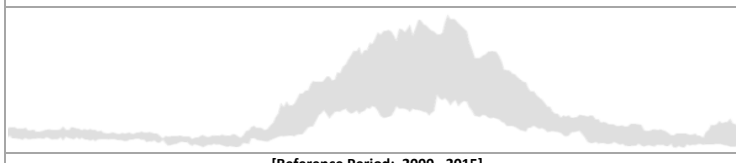


### Raft Lake Dam

— Upper Operating Curve   
 — Lower Operating Curve   
 — Elevation   
 • Log Op   
 --- UOC (Temp)   
 --- UOC (Removed Temporarily)



#### 25<sup>th</sup> to 75<sup>th</sup> Percentile Data



[Reference Period: 2000 - 2015]

Date	Elevation (m)	Inflow [5D] (m <sup>3</sup> /s)	Outflow [1D] (m <sup>3</sup> /s)
22-Nov-17	415.048	26.2	37.9
23-Nov-17	415.041	27.2	37.9
24-Nov-17	415.035	24.8	37.6
25-Nov-17	415.025	29.9	37.4
26-Nov-17	415.022	30.1	37.4
27-Nov-17	415.015	28.9	37.2
28-Nov-17	415.003	29.1	36.9

Provisional Data