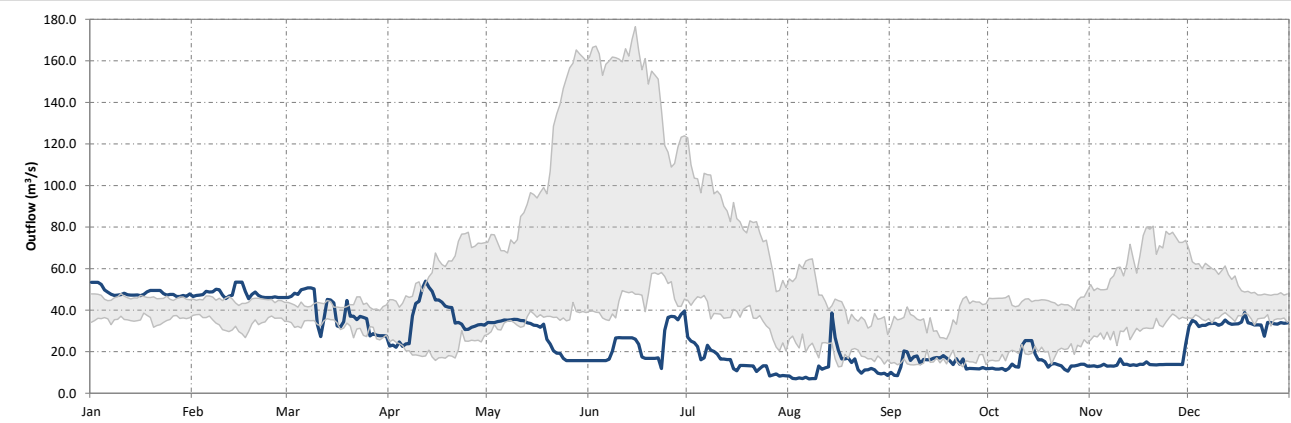
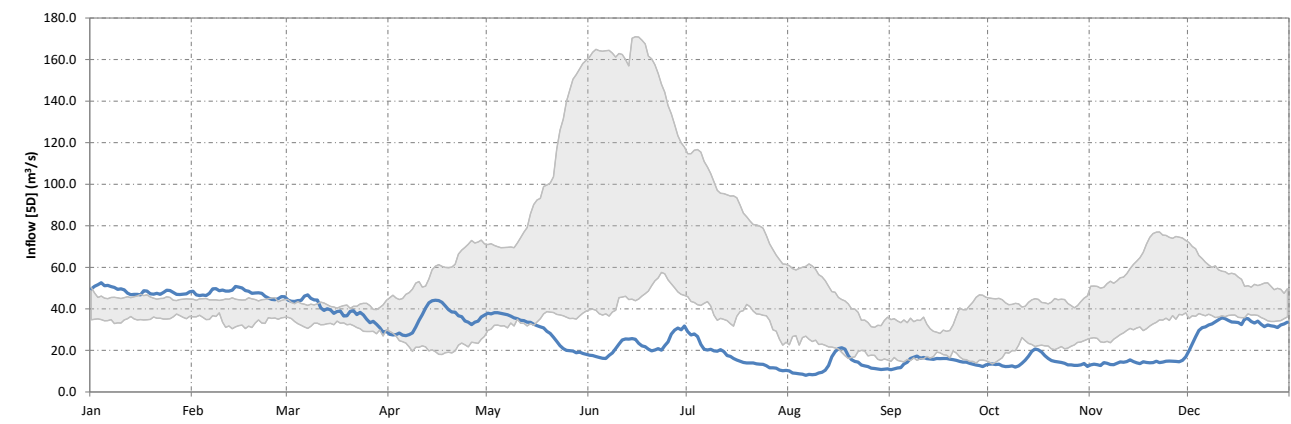
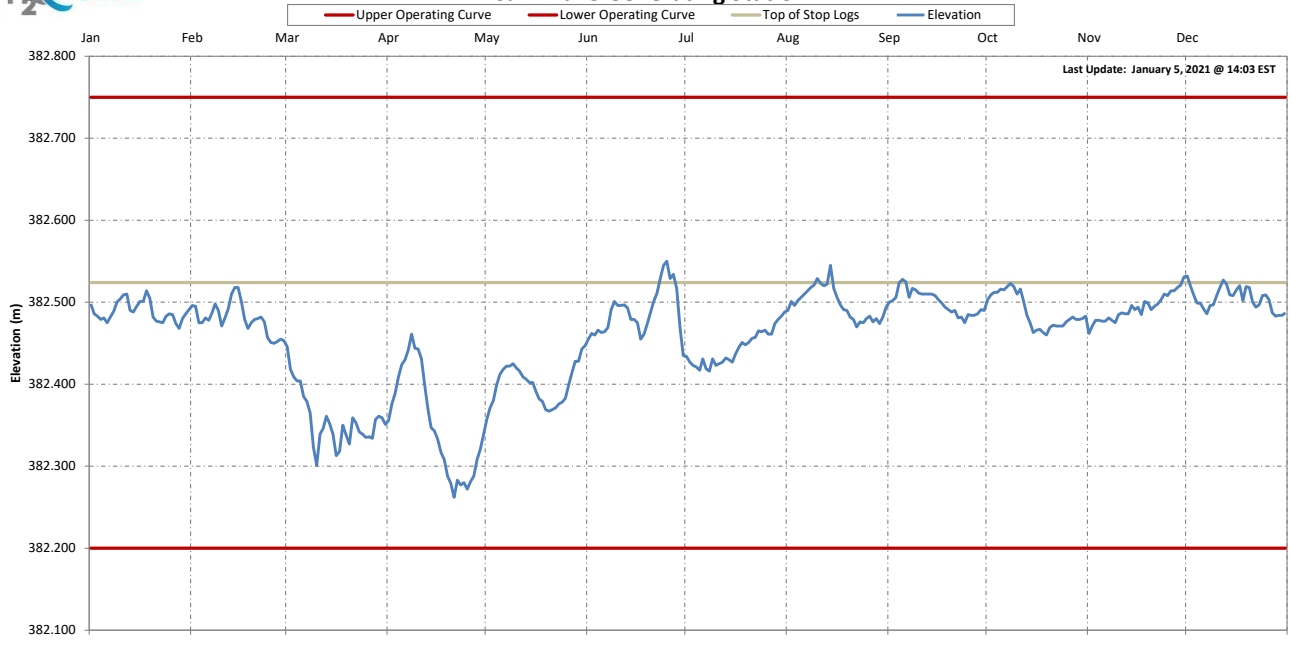
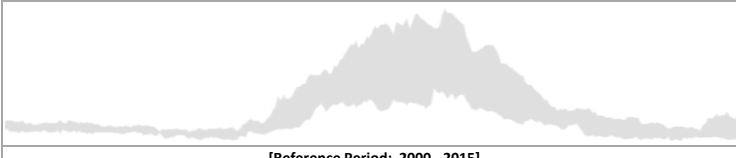




Calm Lake Generating Station



25th to 75th Percentile Data



[Reference Period: 2000 - 2015]

Date	Elevation (m)	Inflow [5D] (m ³ /s)	Outflow [1D] (m ³ /s)
25-Dec-20	382.509	32.2	34.1
26-Dec-20	382.503	31.9	34.1
27-Dec-20	382.487	31.6	33.4
28-Dec-20	382.483	31.1	33.2
29-Dec-20	382.484	32.3	34.0
30-Dec-20	382.484	32.7	33.7
31-Dec-20	382.487	33.6	33.8

Provisional Data