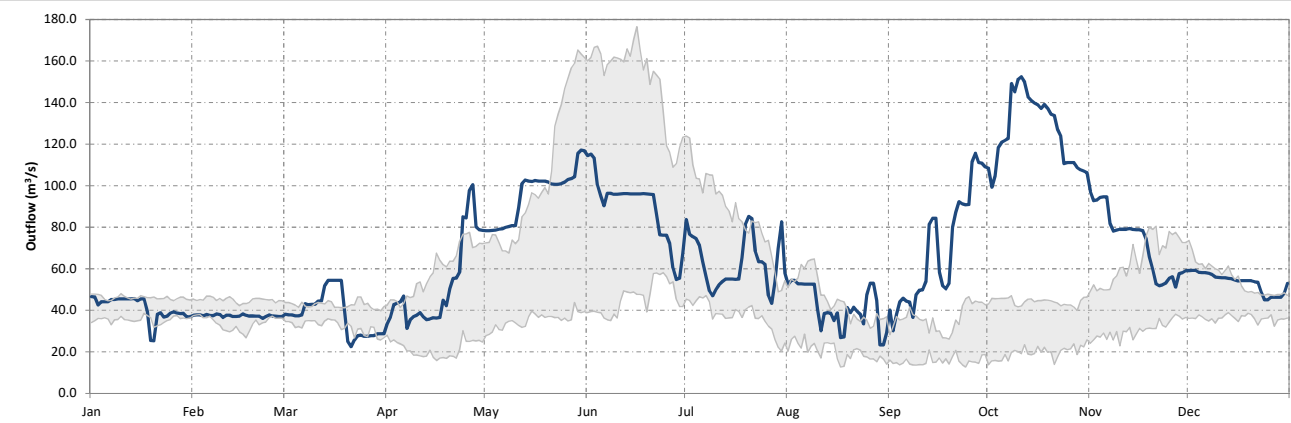
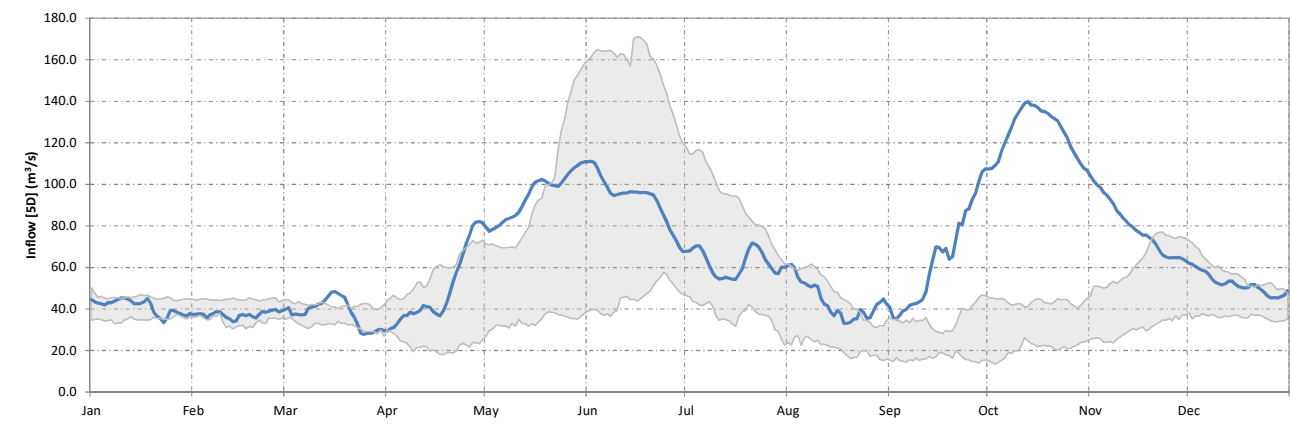
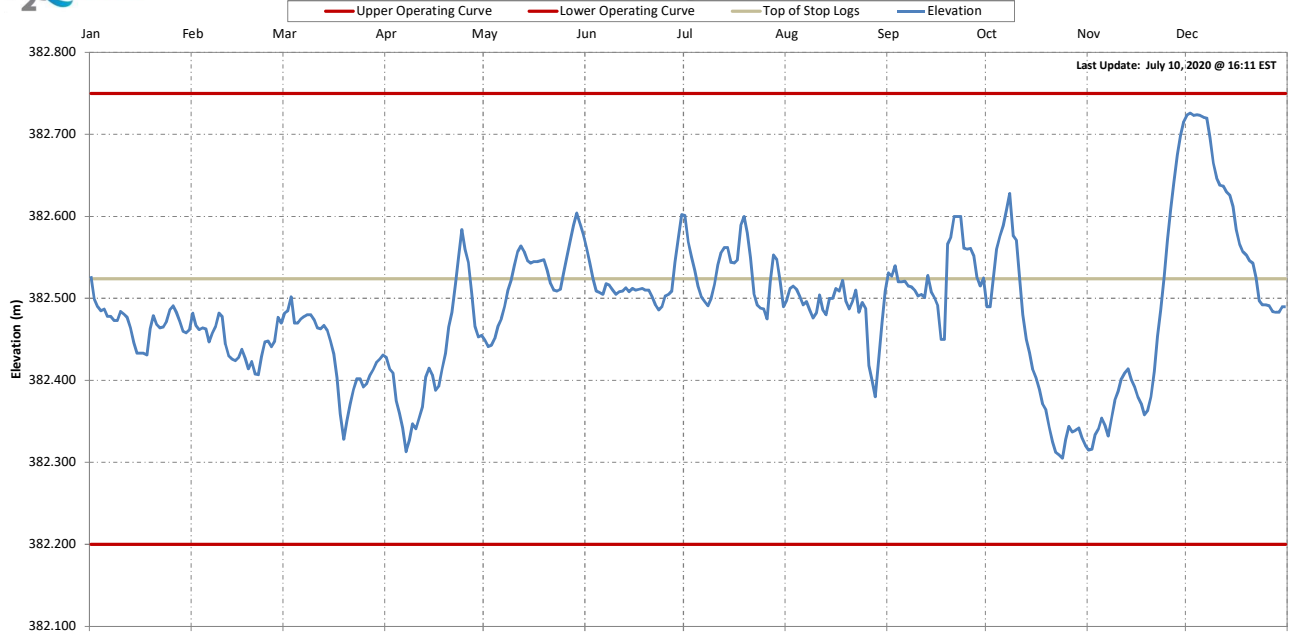
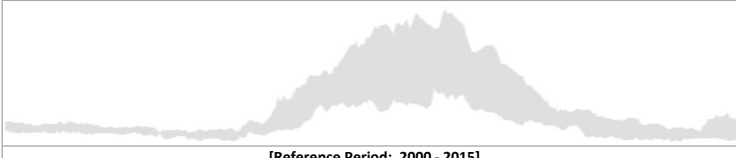




Calm Lake Generating Station 2019



25th to 75th Percentile Data



[Reference Period: 2000 - 2015]

Date	Elevation (m)	Inflow [5D] (m ³ /s)	Outflow [1D] (m ³ /s)
25-Dec-19	382.492	46.2	45.1
26-Dec-19	382.491	45.3	46.2
27-Dec-19	382.484	45.5	46.3
28-Dec-19	382.483	45.3	46.3
29-Dec-19	382.483	45.9	46.3
30-Dec-19	382.490	46.6	48.2
31-Dec-19	382.490	48.8	53.0

Provisional Data