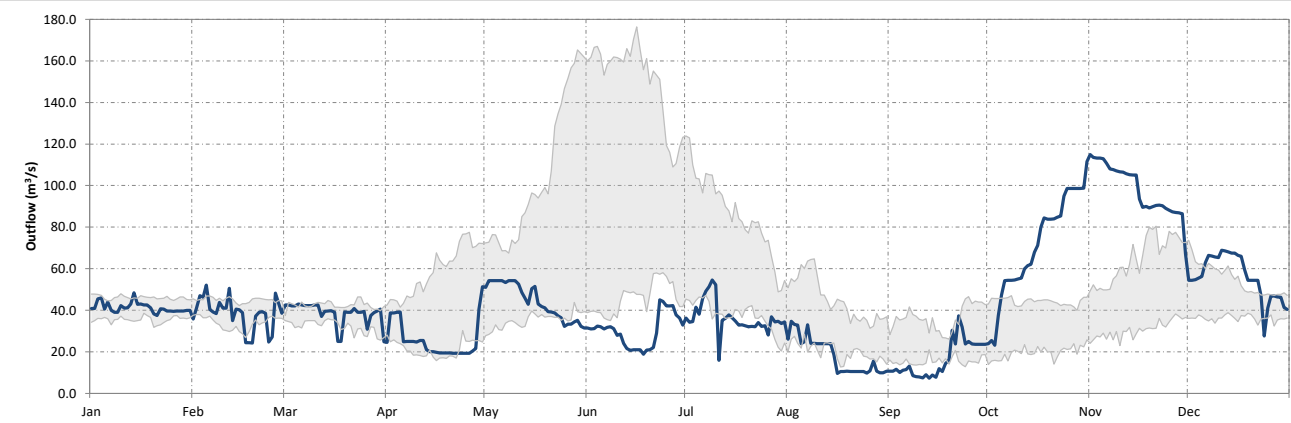
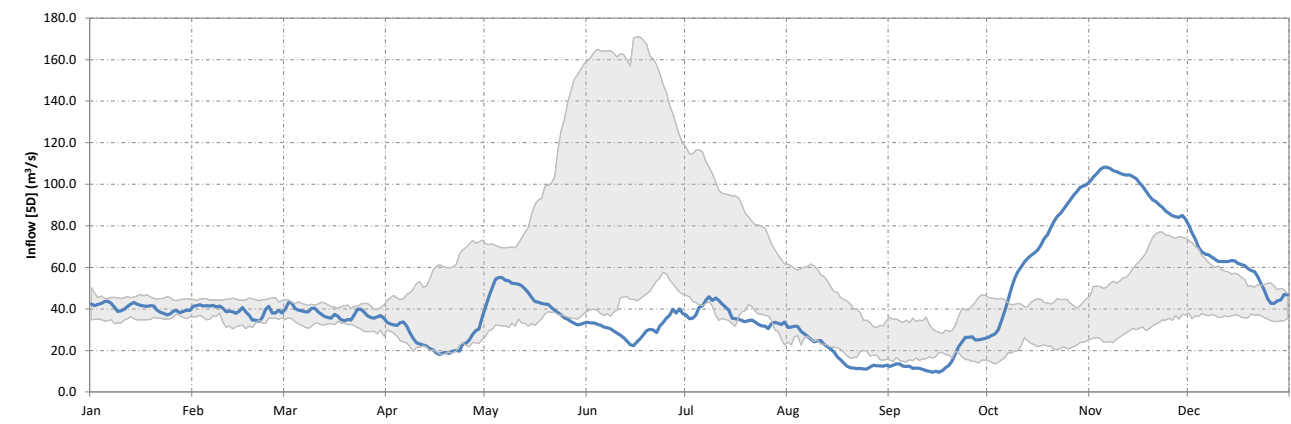
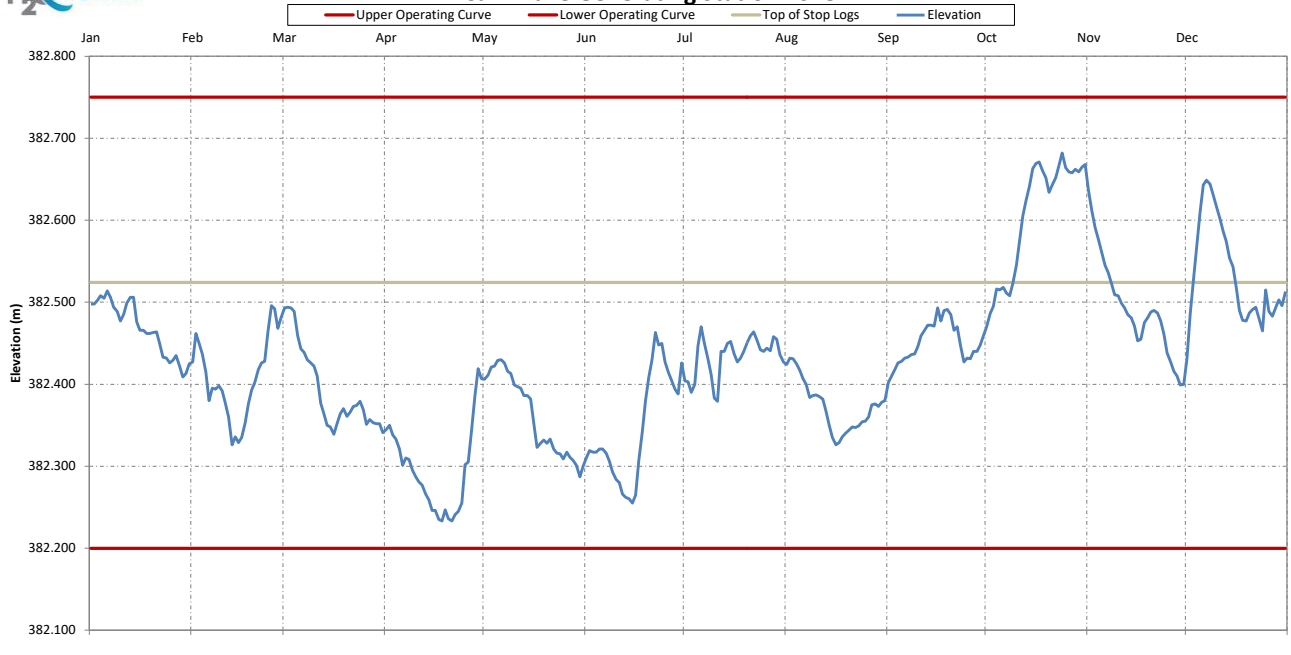
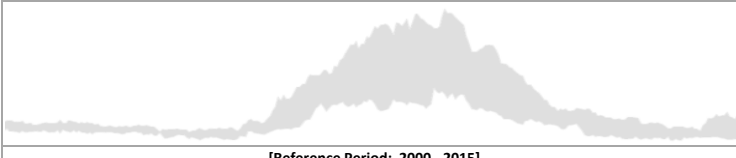




Calm Lake Generating Station 2018



25th to 75th Percentile Data



[Reference Period: 2000 - 2015]

Date	Elevation (m)	Inflow [5D] (m ³ /s)	Outflow [1D] (m ³ /s)
25-Dec-18	382.515	44.7	41.0
26-Dec-18	382.489	42.7	46.8
27-Dec-18	382.483	42.6	46.8
28-Dec-18	382.493	43.9	46.4
29-Dec-18	382.503	44.3	46.2
30-Dec-18	382.496	46.9	41.3
31-Dec-18	382.513	46.8	40.4

Provisional Data