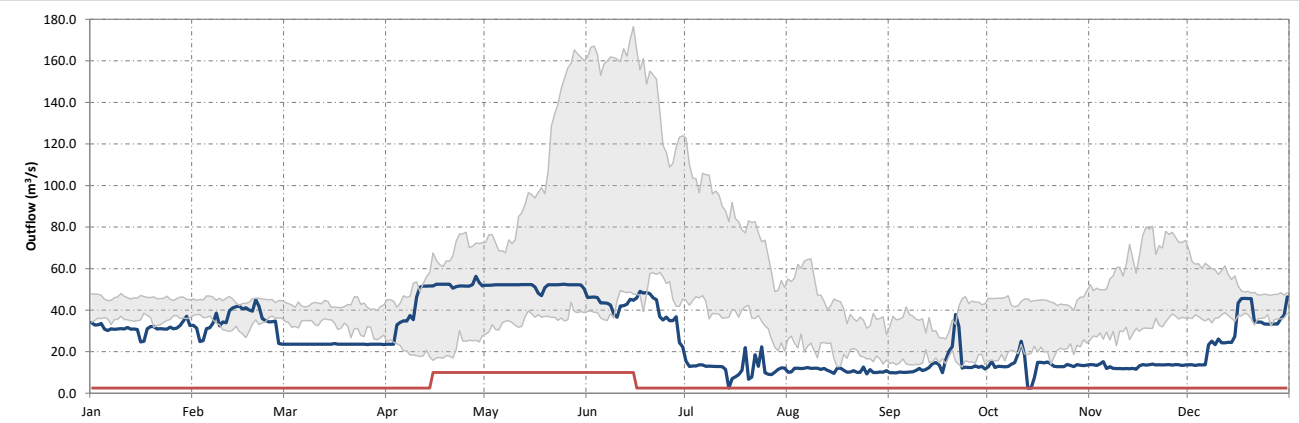
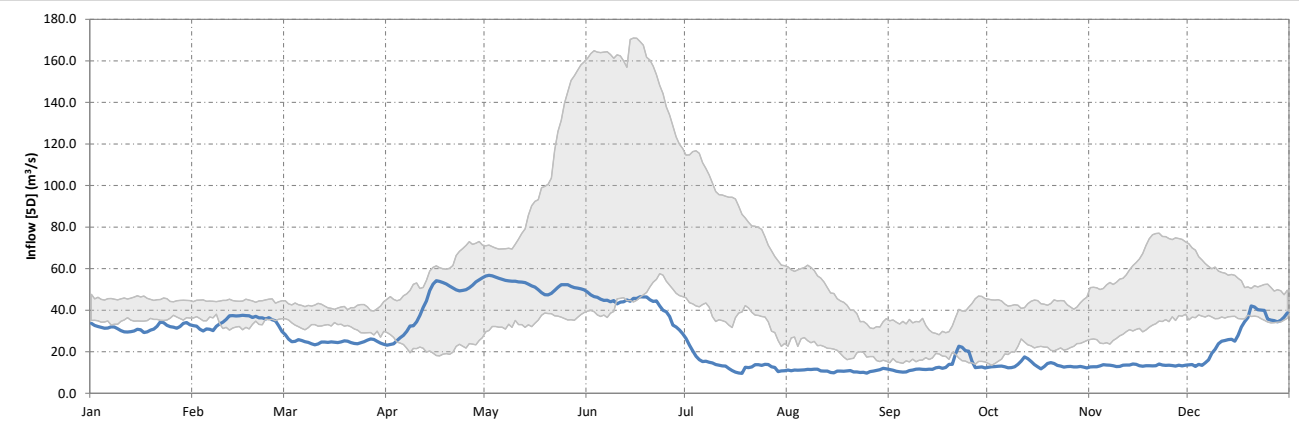
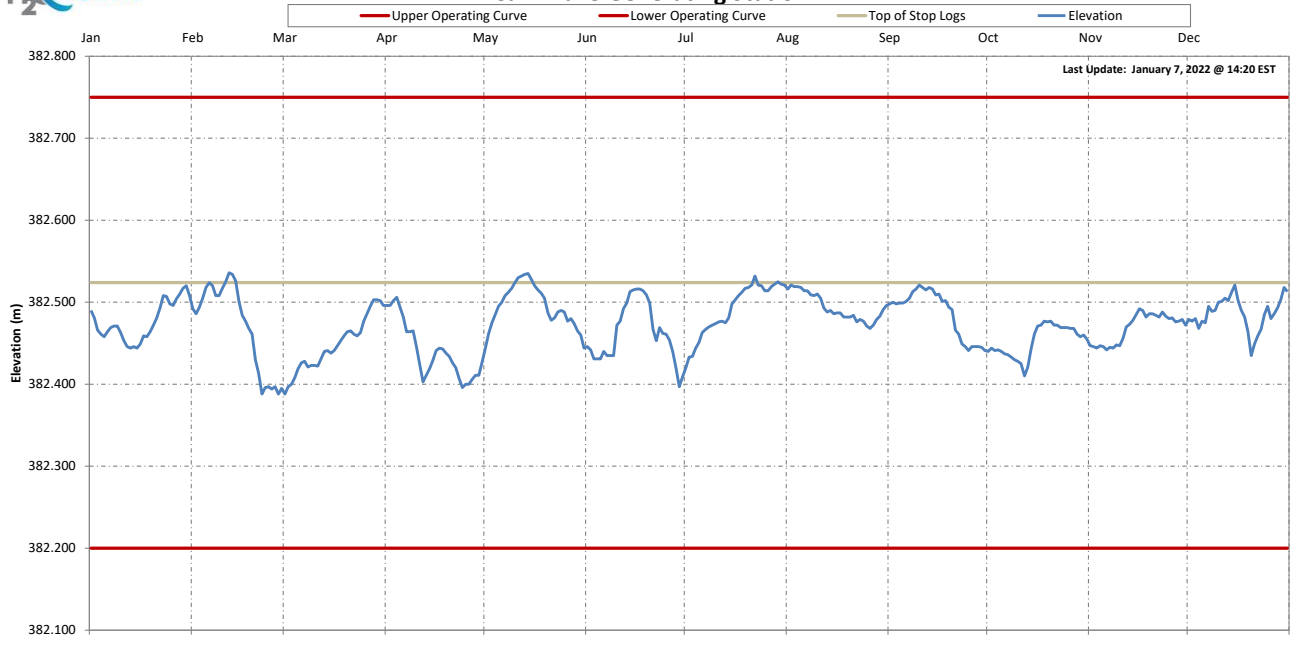




Calm Lake Generating Station



25th to 75th Percentile Data



[Reference Period: 2000 - 2015]

Date	Elevation (m)	Inflow [5D] (m ³ /s)	Outflow [1D] (m ³ /s)
31-Dec-21	382.513	38.7	46.4
1-Jan-22	382.511	40.0	46.3
2-Jan-22	382.495	40.7	45.1
3-Jan-22	382.477	40.4	42.6
4-Jan-22	382.464	41.4	42.1
5-Jan-22	382.461	40.7	42.6
6-Jan-22	382.459	40.7	42.6

Provisional Data