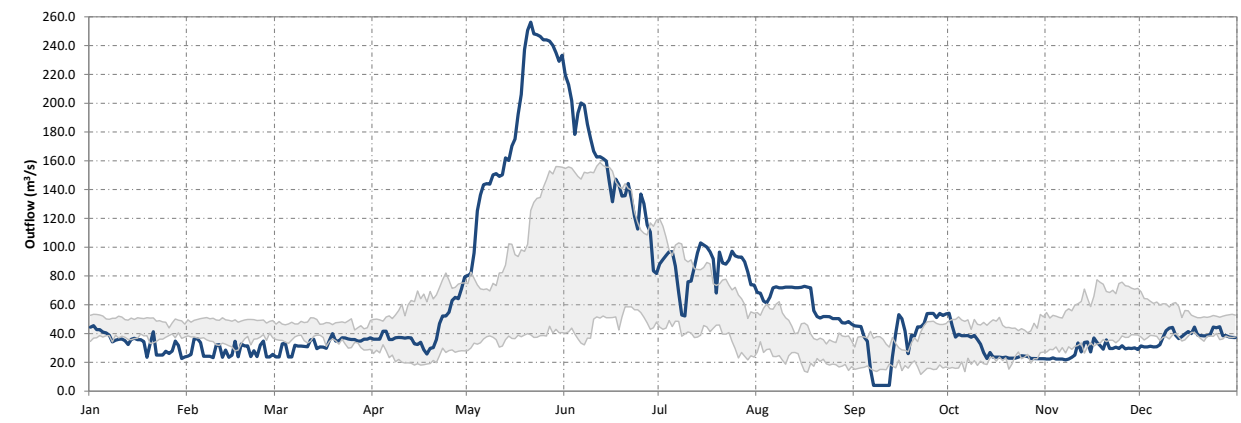
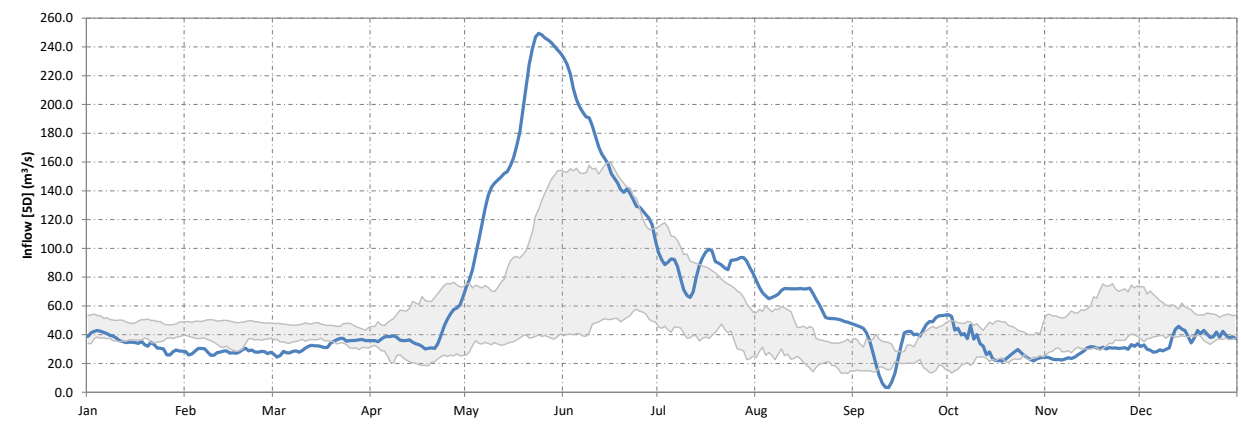
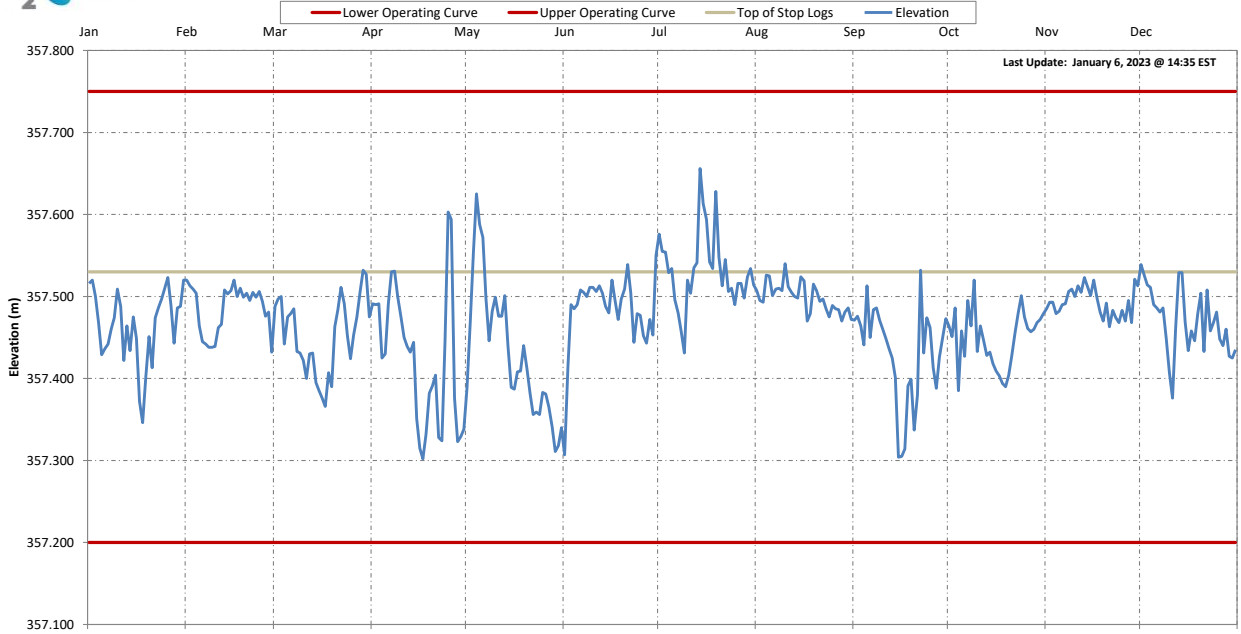
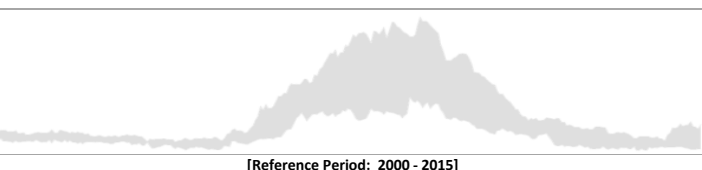




### Sturgeon Falls Generating Station 2022



#### 25<sup>th</sup> to 75<sup>th</sup> Percentile Data



Date	Elevation (m)	Inflow [5D] (m³/s)	Outflow [1D] (m³/s)
25-Dec-22	357.481	41.8	44.1
26-Dec-22	357.448	38.2	44.7
27-Dec-22	357.440	42.3	38.5
28-Dec-22	357.460	39.7	38.6
29-Dec-22	357.427	37.4	37.7
30-Dec-22	357.425	38.6	37.3
31-Dec-22	357.435	37.5	37.2

[Reference Period: 2000 - 2015]

Provisional Data